





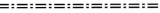






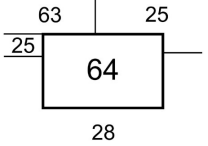
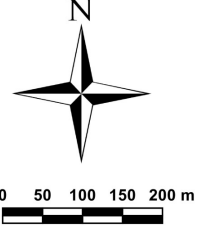

 TC Town Centre	 RUR Rural	 Current Erosion Risk Line (2007 Data)	 Legal Road Reserves (LINZ)
 Designations	 CST(M) Coastal Mahia	 2060 Erosion Risk Line (2007 Data)	 Railway Reserves (LINZ)
 RES(M) Residential (Mahia)	 CST Coastal	 2100 Erosion Risk Line (2007 Data)	 Archaeological Sites
 CR Conservation and Reserves		 Current Coastline (2016 Data)	



LOCATION DIAGRAM





TE MAHIA/
WHANGAWEHI
MAP No. 64
NOVEMBER 2016