
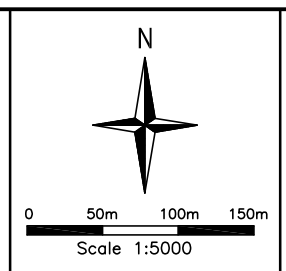
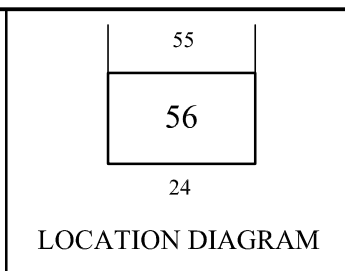


ZONES	
TC	TOWN CENTRE
IND	INDUSTRIAL
RES	RESIDENTIAL
RUR	RURAL
STL	SETTLEMENT
CST	COASTAL (500m PROVISIONAL)
CR	CONSERVATION AND RESERVES
ZONE BOUNDARY WAIROA DISTRICT BDY	

DESIGNATIONS	
	D22
	R23 or C23
RESERVES	

	A14	ARCHAEOLOGICAL SITES
	V15	HISTORIC BUILDINGS, SITES AND NOTABLE TREES
		FORMED ROAD
		LEGAL ROAD - UNFORMED
		RAILWAY



NUHAKA 2
MAP No. 56

JUNE 2005