
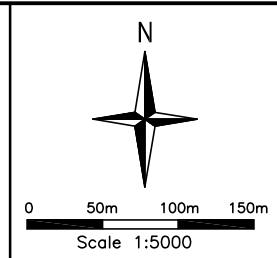
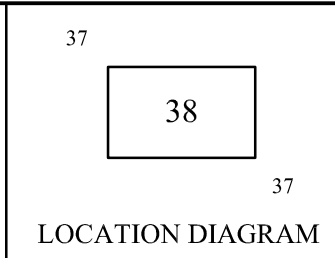


ZONES	
TC	TOWN CENTRE
IND	INDUSTRIAL
RES	RESIDENTIAL
RUR	RURAL
STL	SETTLEMENT
CST	COASTAL (500m PROVISIONAL)
CR	CONSERVATION AND RESERVES
— ZONE BOUNDARY	
- - - - - WAIROA DISTRICT BDY	

DESIGNATIONS	
	D22
	R23 or C23
RESERVES	

	A14	ARCHAEOLOGICAL SITES
	V15	HISTORIC BUILDINGS, SITES AND NOTABLE TREES
		FORMED ROAD
		LEGAL ROAD - UNFORMED
		RAILWAY



**FRASERTOWN  
MAP No. 38**

JUNE 2005