
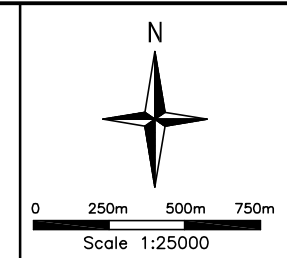
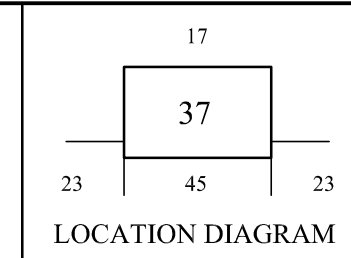


ZONES	
TC	TOWN CENTRE
IND	INDUSTRIAL
RES	RESIDENTIAL
RUR	RURAL
STL	SETTLEMENT
CST	COASTAL (500m PROVISIONAL)
CR	CONSERVATION AND RESERVES
— ZONE BOUNDARY	
- - - - - WAIROA DISTRICT BDY	

DESIGNATIONS	
D22	DESIGNATIONS
R23 or C23	RESERVES

▲ A14	ARCHAEOLOGICAL SITES
■ V15	HISTORIC BUILDINGS, SITES AND NOTABLE TREES
—	FORMED ROAD
- - - - -	LEGAL ROAD - UNFORMED
==	RAILWAY



FRASERTOWN ENVIRONS MAP No. 37

JUNE 2005