
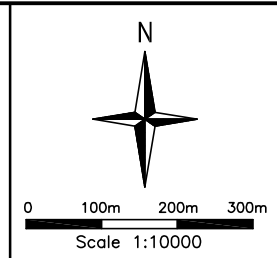
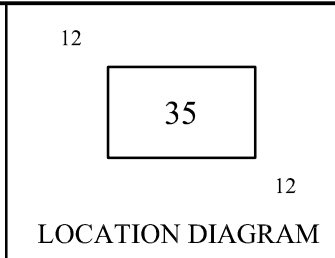




ZONES	
TC	TOWN CENTRE
IND	INDUSTRIAL
RES	RESIDENTIAL
RUR	RURAL
STL	SETTLEMENT
CST	COASTAL (500m PROVISIONAL)
CR	CONSERVATION AND RESERVES
ZONE BOUNDARY WAIROA DISTRICT BDY	

DESIGNATIONS	RESERVES
D22	R23 or C23

A14	ARCHAEOLOGICAL SITES
V15	HISTORIC BUILDINGS, SITES AND NOTABLE TREES
	FORMED ROAD
	LEGAL ROAD - UNFORMED
	RAILWAY



TE REINGA
MAP No. 35
 JUNE 2005