

**ZONES**

TC	TOWN CENTRE
IND	INDUSTRIAL
RES	RESIDENTIAL
RUR	RURAL
STL	SETTLEMENT
CST	COASTAL (500m PROVISIONAL)
CR	CONSERVATION AND RESERVES

ZONE BOUNDARY  
 WAIROA DISTRICT BDY


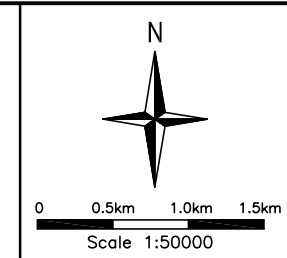
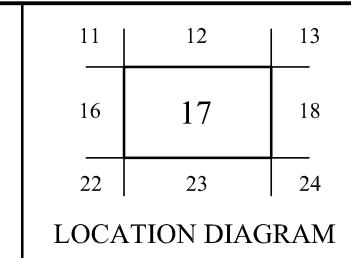
**DESIGNATIONS**

	D22
	R23 or C23

**RESERVES**

A14 ARCHAEOLOGICAL SITES  
 V15 HISTORIC BUILDINGS, SITES AND NOTABLE TREES

FORMED ROAD  
 LEGAL ROAD - UNFORMED  
 RAILWAY



**MAP No. 17**

JUNE 2005