












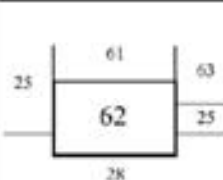




	TC	TOWN CENTRE		CST	COASTAL		Current Erosion Risk Line		A14	ARCHAEOLOGICAL SITES	 	MAHIA BEACH 2 MAP No. 62
	IND	INDUSTRIAL		CR	CONSERVATION AND RESERVES		2060 Erosion Risk Line		V15	HISTORIC BUILDINGS, SITES AND NOTABLE TREES		
	RES(M)	RESIDENTIAL (MAHIA)		RUR	RURAL		2100 Erosion Risk Line			FORMED ROAD	 LOCATION DIAGRAM	
	CST(M)	COASTAL MAHIA		DESIGNATIONS						LEGAL ROAD - UNFORMED		
										RAILWAY		