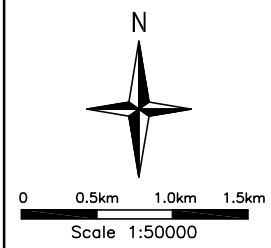
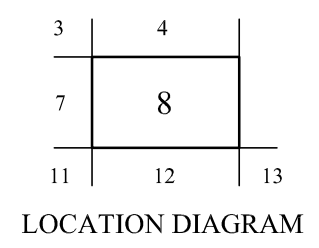


ZONES	
TC	TOWN CENTRE
IND	INDUSTRIAL
RES	RESIDENTIAL
RUR	RURAL
STL	SETTLEMENT
CST	COASTAL (500m PROVISIONAL)
CR	CONSERVATION AND RESERVES
— ZONE BOUNDARY	
- - - - - WAIROA DISTRICT BDY	

DESIGNATIONS	
D22	
RESERVES	
R23 or C23	

▲ A14	ARCHAEOLOGICAL SITES
■ V15	HISTORIC BUILDINGS, SITES AND NOTABLE TREES
====	FORMED ROAD
- - - - -	LEGAL ROAD - UNFORMED
==	RAILWAY



**MAP No. 8**

JUNE 2005

DESIGNATIONS

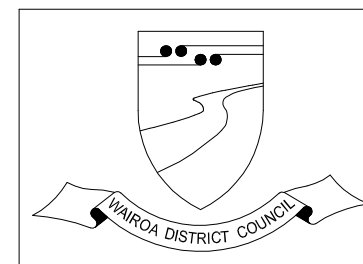
ARCHAEOLOGICAL SITES

RESERVES

- R1 EREPETI ROAD RESERVE
- R43 CEMETERY
  
- C1 TE UREWERA NATIONAL PARK
- C31 RUAKITURI SCENIC RESERVE
- C32 EREPETI SCENIC RESERVE
- C33 MANGATAHAE CONSERVATION AREA

HISTORIC BUILDINGS, SITES AND NOTABLE TREES

- V11 GRAVE OF CAPTAIN CARR, KILLED IN ENGAGEMENT WITH  
TE KOOTI'S FORCES, AUGUST 1868



MAP No. 8

JUNE 2005