
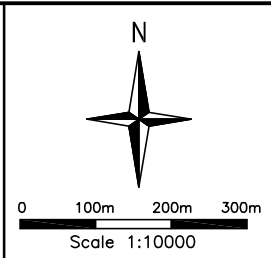
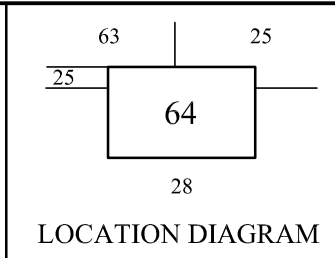


ZONES	
TC	TOWN CENTRE
IND	INDUSTRIAL
RES	RESIDENTIAL
RUR	RURAL
STL	SETTLEMENT
CST	COASTAL (500m PROVISIONAL)
CR	CONSERVATION AND RESERVES
ZONE BOUNDARY WAIROA DISTRICT BDY	

DESIGNATIONS	
	D22
	R23 or C23
RESERVES	

	A14	ARCHAEOLOGICAL SITES
	V15	HISTORIC BUILDINGS, SITES AND NOTABLE TREES
		FORMED ROAD
		LEGAL ROAD - UNFORMED
		RAILWAY



TE MAHIA/  
WHANGAWEHI  
MAP No. 64

JUNE 2005

DESIGNATIONS

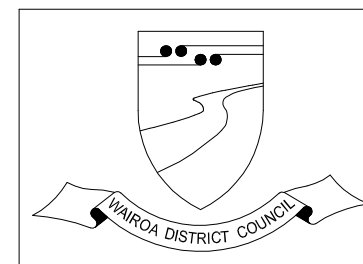
D16 SCHOOL

ARCHAEOLOGICAL SITES

RESERVES

R35 BURIAL GROUND  
R38 RESERVE  
R39 ESPLANADE RESERVE AND SEGREGATION STRIP AND BURIAL GROUND  
R40 CORONATION RESERVE  
R71 BURIAL GROUND

HISTORIC BUILDINGS, SITES AND NOTABLE TREES



TE MAHIA/  
WHANGAWEHI  
MAP No. 64

JUNE 2005