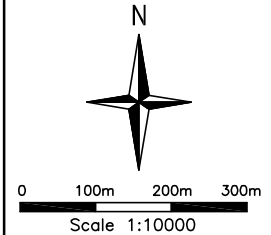
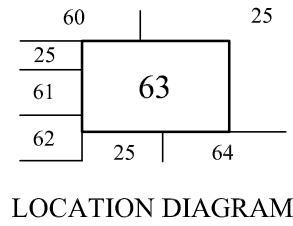




ZONES	
TC	TOWN CENTRE
IND	INDUSTRIAL
RES	RESIDENTIAL
RUR	RURAL
STL	SETTLEMENT
CST	COASTAL (500m PROVISIONAL)
CR	CONSERVATION AND RESERVES
ZONE BOUNDARY WAIROA DISTRICT BDY	

	D22	DESIGNATIONS
	R23 or C23	RESERVES

	A14	ARCHAEOLOGICAL SITES
	V15	HISTORIC BUILDINGS, SITES AND NOTABLE TREES
		FORMED ROAD
		LEGAL ROAD - UNFORMED
		RAILWAY



KAIUKU/
ORAKA
MAP No. 63
JUNE 2005

DESIGNATIONS

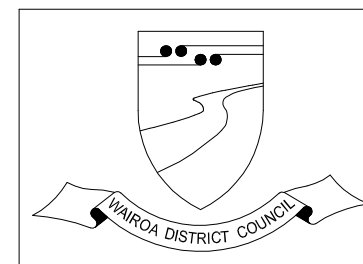
D38 TELECOMMUNICATIONS, RADIOCOMMUNICATIONS, AND
ANCILLARY PURPOSES

ARCHAEOLOGICAL SITES

RESERVES

R36 ORAKA RESERVE
R37 KAIUKU RESERVE
R69 BURIAL GROUND
R70 BURIAL GROUND

HISTORIC BUILDINGS, SITES AND NOTABLE TREES



KAIUKU/
ORAKA
MAP No. 63

JUNE 2005