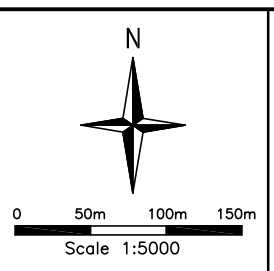
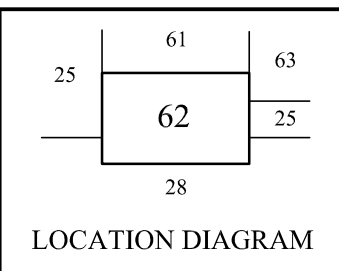


ZONES	
TC	TOWN CENTRE
IND	INDUSTRIAL
RES	RESIDENTIAL
RUR	RURAL
STL	SETTLEMENT
CST	COASTAL (500m PROVISIONAL)
CR	CONSERVATION AND RESERVES
— ZONE BOUNDARY	
- - - - - WAIROA DISTRICT BDY	

	D22	DESIGNATIONS
	R23 or C23	RESERVES

	A14	ARCHAEOLOGICAL SITES
	V15	HISTORIC BUILDINGS, SITES AND NOTABLE TREES
		FORMED ROAD
		LEGAL ROAD - UNFORMED
		RAILWAY



MAHIA BEACH 2
MAP No. 62
JUNE 2005

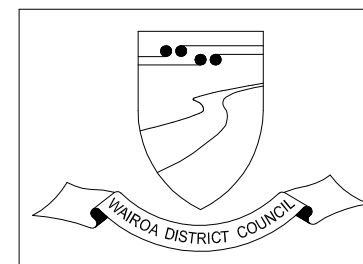
DESIGNATIONS

ARCHAEOLOGICAL SITES

RESERVES

- R31 RECREATION RESERVE
- R32 RECREATION RESERVE
- R33 ORMOND MEMORIAL CAMPING GROUND
- R34 MOKOTAHI BOAT LANDING

HISTORIC BUILDINGS, SITES AND NOTABLE TREES



MAHIA
BEACH 2
MAP No. 62

JUNE 2005