
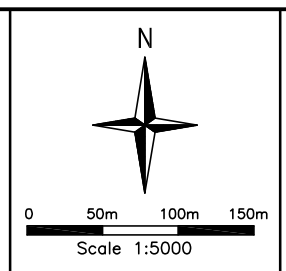
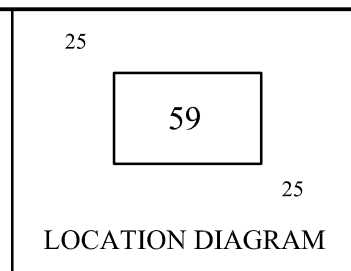




ZONES	
TC	TOWN CENTRE
IND	INDUSTRIAL
RES	RESIDENTIAL
RUR	RURAL
STL	SETTLEMENT
CST	COASTAL (500m PROVISIONAL)
CR	CONSERVATION AND RESERVES
ZONE BOUNDARY WAIROA DISTRICT BDY	

D22	DESIGNATIONS
R23 or C23	RESERVES

A14	ARCHAEOLOGICAL SITES
V15	HISTORIC BUILDINGS, SITES AND NOTABLE TREES
	FORMED ROAD
	LEGAL ROAD - UNFORMED
	RAILWAY



MAHANGA  
MAP No. 59

JUNE 2005


DESIGNATIONS

ARCHAEOLOGICAL SITES

RESERVES

R29 RECREATION AND ESPLANADE RESERVE

HISTORIC BUILDINGS, SITES AND NOTABLE TREES



MAHANGA  
MAP No. 59

JUNE 2005