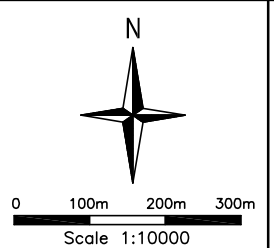
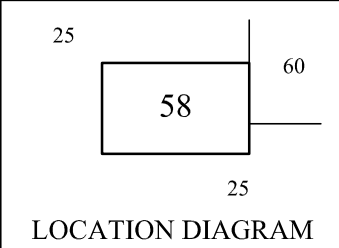




| ZONES | |
|-------------------------------|----------------------------|
| TC | TOWN CENTRE |
| IND | INDUSTRIAL |
| RES | RESIDENTIAL |
| RUR | RURAL |
| STL | SETTLEMENT |
| CST | COASTAL (500m PROVISIONAL) |
| CR | CONSERVATION AND RESERVES |
| — ZONE BOUNDARY | |
| - - - - - WAIROA DISTRICT BDY | |

| | |
|------------|--------------|
| D22 | DESIGNATIONS |
| R23 or C23 | RESERVES |

| | |
|-------------------------|---|
| ▲ A14 | ARCHAEOLOGICAL SITES |
| ■ V15 | HISTORIC BUILDINGS, SITES AND NOTABLE TREES |
| ===== | FORMED ROAD |
| - - - - - | LEGAL ROAD - UNFORMED |
| ===== ===== ===== | RAILWAY |



OPOUTAMA/
WAIKOKOPU
MAP No. 58

JUNE 2005

DESIGNATIONS

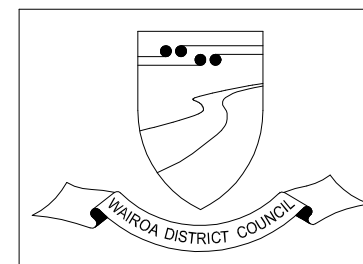
- D11 SCHOOL
- D43 RAILWAY PURPOSES

ARCHAEOLOGICAL SITES

RESERVES

- R23 PLANTATION
- R24 GROUND AND MOTOR CAMP
- R25 RUAWHARAWHARA RESERVE
- R26 OPOUTAMA BEACH RESERVE
- R27 SEGREGATION STRIP
- R28 RESERVE

HISTORIC BUILDINGS, SITES AND NOTABLE TREES



OPOUTAMA/
WAIKOKOPU
MAP No. 58

JUNE 2005