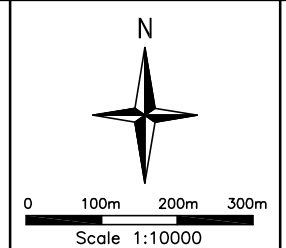
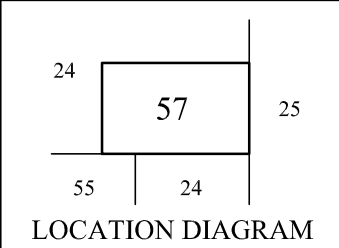


ZONES	
TC	TOWN CENTRE
IND	INDUSTRIAL
RES	RESIDENTIAL
RUR	RURAL
STL	SETTLEMENT
CST	COASTAL (500m PROVISIONAL)
CR	CONSERVATION AND RESERVES
ZONE BOUNDARY WAIROA DISTRICT BDY	

	D22	DESIGNATIONS
	R23 or C23	RESERVES

	A14	ARCHAEOLOGICAL SITES
	V15	HISTORIC BUILDINGS, SITES AND NOTABLE TREES
		FORMED ROAD
		LEGAL ROAD - UNFORMED
		RAILWAY



NUHAKA VALLEY
 MAP No. 57
 JUNE 2005

DESIGNATIONS

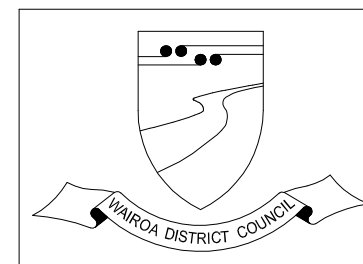
D44 HIGHWAY PURPOSES

ARCHAEOLOGICAL SITES

RESERVES

R66 RIVERBANK RESERVE

HISTORIC BUILDINGS, SITES AND NOTABLE TREES



NUHAKA
VALLEY
MAP No. 57

JUNE 2005