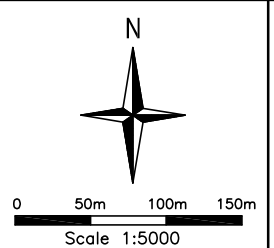
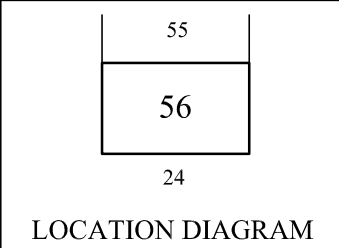


ZONES	
TC	TOWN CENTRE
IND	INDUSTRIAL
RES	RESIDENTIAL
RUR	RURAL
STL	SETTLEMENT
CST	COASTAL (500m PROVISIONAL)
CR	CONSERVATION AND RESERVES
ZONE BOUNDARY Wairoa District BdY	

DESIGNATIONS	
	D22
	R23 or C23
RESERVES	

	A14	ARCHAEOLOGICAL SITES
	V15	HISTORIC BUILDINGS, SITES AND NOTABLE TREES
		FORMED ROAD
		LEGAL ROAD - UNFORMED
		RAILWAY



**NUHAKA 2**  
**MAP No. 56**  
 JUNE 2005

DESIGNATIONS

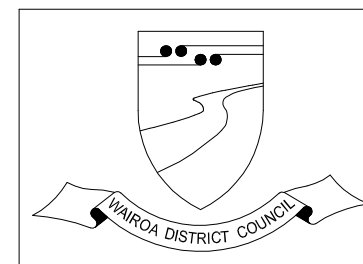
D9 SCHOOL  
D43 RAILWAY PURPOSES

ARCHAEOLOGICAL SITES

RESERVES

R5 CEMETERY  
R60 ESPLANADE RESERVE  
R66 RIVERBANK RESERVE

HISTORIC BUILDINGS, SITES AND NOTABLE TREES



NUHAKA 2  
MAP No. 56

JUNE 2005