
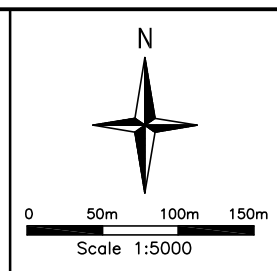
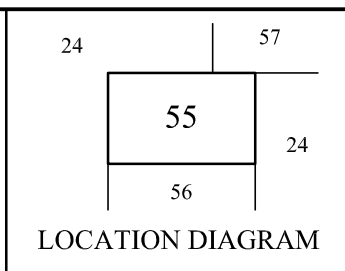


ZONES	
TC	TOWN CENTRE
IND	INDUSTRIAL
RES	RESIDENTIAL
RUR	RURAL
STL	SETTLEMENT
CST	COASTAL (500m PROVISIONAL)
CR	CONSERVATION AND RESERVES
ZONE BOUNDARY WAIROA DISTRICT BDY	

DESIGNATIONS	
	D22
	R23 or C23
RESERVES	

	A14	ARCHAEOLOGICAL SITES
	V15	HISTORIC BUILDINGS, SITES AND NOTABLE TREES
		FORMED ROAD
		LEGAL ROAD - UNFORMED
		RAILWAY



**NUHAKA 1**  
**MAP No. 55**  
 JUNE 2005

## DESIGNATIONS

- D34 TELECOMMUNICATIONS, RADIOCOMMUNICATIONS, AND  
ANCILLARY PURPOSES
- D44 HIGHWAY PURPOSES
- D49 POLICE STATION PURPOSES

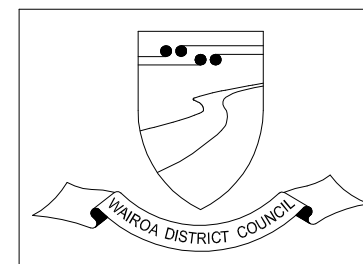
## RESERVES

- R7 NUHAKA DOMAIN
- R66 RIVERBANK RESERVE

## ARCHAEOLOGICAL SITES

## HISTORIC BUILDINGS, SITES AND NOTABLE TREES

- V28 TE ARANGI CHURCH (CATEGORY II REGISTRATIONS)
- V29 HISTORIC MEMORIAL STONE TO IHAKA WHAANGA



NUHAKA 1  
MAP No. 55

JUNE 2005