
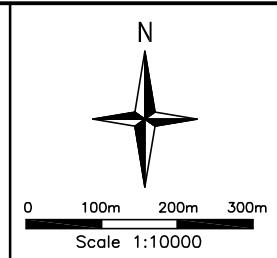
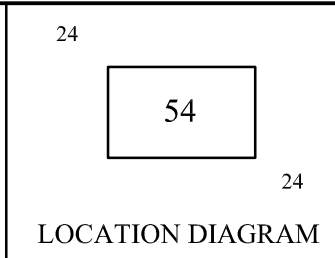


ZONES	
TC	TOWN CENTRE
IND	INDUSTRIAL
RES	RESIDENTIAL
RUR	RURAL
STL	SETTLEMENT
CST	COASTAL (500m PROVISIONAL)
CR	CONSERVATION AND RESERVES
ZONE BOUNDARY WAIROA DISTRICT BDY	

DESIGNATIONS
D22
R23 or C23
RESERVES

A14	ARCHAEOLOGICAL SITES
V15	HISTORIC BUILDINGS, SITES AND NOTABLE TREES
	FORMED ROAD
	LEGAL ROAD - UNFORMED
	RAILWAY



**TAHAENUI
MAP No. 54**

JUNE 2005

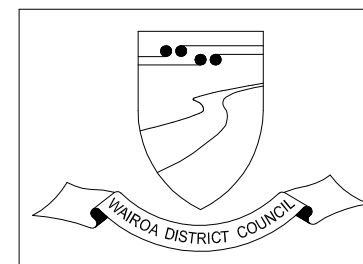
DESIGNATIONS

- D43 RAILWAY PURPOSES
- D44 HIGHWAY PURPOSES
- D54 LANDFILL/TRANSFER STATION

ARCHAEOLOGICAL SITES

RESERVES

HISTORIC BUILDINGS, SITES AND NOTABLE TREES



TAHAENUI
MAP No. 54

JUNE 2005