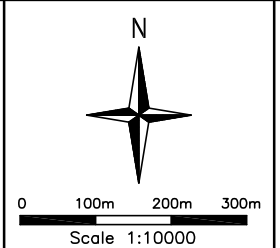
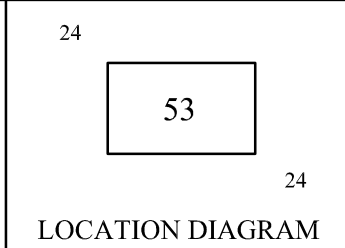


ZONES	
TC	TOWN CENTRE
IND	INDUSTRIAL
RES	RESIDENTIAL
RUR	RURAL
STL	SETTLEMENT
CST	COASTAL (500m PROVISIONAL)
CR	CONSERVATION AND RESERVES
— ZONE BOUNDARY	
- - - - - WAIROA DISTRICT BDY	

DESIGNATIONS	
	D22
RESERVES	
	R23 or C23

	A14	ARCHAEOLOGICAL SITES
	V15	HISTORIC BUILDINGS, SITES AND NOTABLE TREES
		FORMED ROAD
		LEGAL ROAD - UNFORMED
		RAILWAY



**WHAKAKI
MAP No. 53**

JUNE 2005

DESIGNATIONS


- D24 SCHOOL
- D43 RAILWAY PURPOSES
- D44 HIGHWAY PURPOSES

ARCHAEOLOGICAL SITES

- A96 PAPA KAINGA, TE RAHUI
- A102 PA, PAPA KAINGA, KOROTERE
- A106 PLATFORM/TERRACE/PIT
- A181 PAPA KAINGA, TARATA

RESERVES

HISTORIC BUILDINGS, SITES AND NOTABLE TREES



WHAKAKI
MAP No. 53

JUNE 2005