
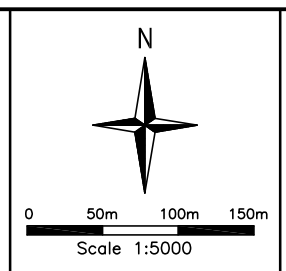
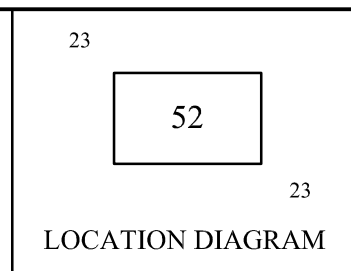


ZONES	
TC	TOWN CENTRE
IND	INDUSTRIAL
RES	RESIDENTIAL
RUR	RURAL
STL	SETTLEMENT
CST	COASTAL (500m PROVISIONAL)
CR	CONSERVATION AND RESERVES
ZONE BOUNDARY WAIROA DISTRICT BDY	

DESIGNATIONS	
	D22
RESERVES	
	R23 or C23

DESIGNATIONS	
	A14 ARCHAEOLOGICAL SITES
	V15 HISTORIC BUILDINGS, SITES AND NOTABLE TREES
	FORMED ROAD
	LEGAL ROAD - UNFORMED
	RAILWAY



IWITEA
MAP No. 52

JUNE 2005

DESIGNATIONS

D43 RAILWAY PURPOSES

ARCHAEOLOGICAL SITES

A84 TERRACES/PLATFORM


A85 PA, TAUMATA-HINAKI

A86 PA

A88 HOUSE FLOOR/TERRACES/PITS, PA HARAKEKE

RESERVES

HISTORIC BUILDINGS, SITES AND NOTABLE TREES



IWITEA
MAP No. 52

JUNE 2005