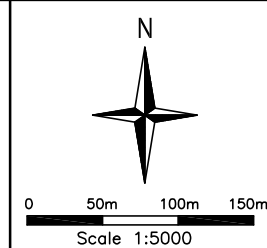
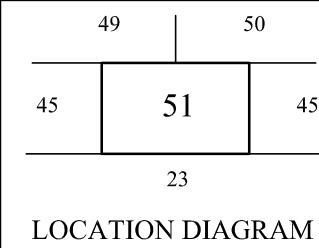


ZONES	
TC	TOWN CENTRE
IND	INDUSTRIAL
RES	RESIDENTIAL
RUR	RURAL
STL	SETTLEMENT
CST	COASTAL (500m PROVISIONAL)
CR	CONSERVATION AND RESERVES
ZONE BOUNDARY WAIROA DISTRICT BDY	

	D22	DESIGNATIONS
	R23 or C23	RESERVES

	A14	ARCHAEOLOGICAL SITES
	V15	HISTORIC BUILDINGS, SITES AND NOTABLE TREES
		FORMED ROAD
		LEGAL ROAD - UNFORMED
		RAILWAY



WAIROA 6  
 MAP No. 51  
 JUNE 2005

## DESIGNATIONS

D53 SEWERAGE TREATMENT PLANT

## RESERVES

R22 HISTORIC RESERVE

R49 RIVERBANK/ESPLANADE RESERVE

C41 WHAKAMAHI LAGOON SCIENTIFIC AND RECREATIONAL RESERVE

C42 NGAMOTU LAGOON WILDLIFE MANAGEMENT RESERVE


## ARCHAEOLOGICAL SITES

A55 PAKAINGA

A56 MIDDEN/OVEN

A57 PA, RANGIHOA, PILOT HILL/GRAVEL-ADDED SOIL/MIDDEN

## HISTORIC BUILDINGS, SITES AND NOTABLE TREES



WAIROA 6  
MAP No. 51

JUNE 2005