
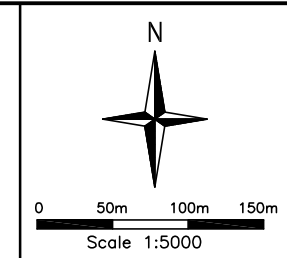
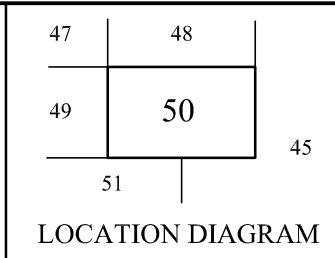




ZONES	
TC	TOWN CENTRE
IND	INDUSTRIAL
RES	RESIDENTIAL
RUR	RURAL
STL	SETTLEMENT
CST	COASTAL (500m PROVISIONAL)
CR	CONSERVATION AND RESERVES
— ZONE BOUNDARY	
- - - - - WAIROA DISTRICT BDY	

DESIGNATIONS	
D22	DESIGNATIONS
R23 or C23	RESERVES

▲ A14	ARCHAEOLOGICAL SITES
■ V15	HISTORIC BUILDINGS, SITES AND NOTABLE TREES
====	FORMED ROAD
- - - - -	LEGAL ROAD - UNFORMED
==	RAILWAY



WAIROA 5
MAP No. 50

JUNE 2005

DESIGNATIONS

D4 SCHOOL


ARCHAEOLOGICAL SITES

A174 MIDDEN/OVENS/GRAVEL-ADDED SOIL
[900m LONG RIVER-BANK SECTION]

RESERVES

R49 RIVERBANK/ESPLANADE RESERVE
R53 MCLEAN STREET PLAYGROUND

HISTORIC BUILDINGS, SITES AND NOTABLE TREES



WAIROA 5
MAP No. 50

JUNE 2005