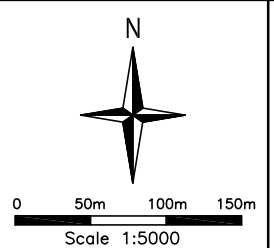
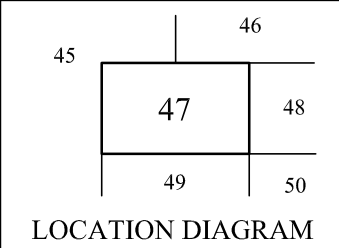


ZONES	
TC	TOWN CENTRE
IND	INDUSTRIAL
RES	RESIDENTIAL
RUR	RURAL
STL	SETTLEMENT
CST	COASTAL (500m PROVISIONAL)
CR	CONSERVATION AND RESERVES
ZONE BOUNDARY WAIROA DISTRICT BDY	

DESIGNATIONS	
	D22
	R23 or C23
RESERVES	

	A14	ARCHAEOLOGICAL SITES
	V15	HISTORIC BUILDINGS, SITES AND NOTABLE TREES
		FORMED ROAD
		LEGAL ROAD - UNFORMED
		RAILWAY



WAIROA 2
MAP No. 47
 JUNE 2005

DESIGNATIONS

D4 SCHOOL
D15 SCHOOL
D22 SCHOOL
D44 HIGHWAY PURPOSES


RESERVES

R4 ESPLANADE RESERVE
R49 RIVERBANK/ESPLANADE RESERVE
R51 ALEXANDRA PARK
R52 RESERVE
R54 STANDRING PARK

ARCHAEOLOGICAL SITES

HISTORIC BUILDINGS, SITES AND NOTABLE TREES

V39 LIGHTHOUSE AND SURROUNDINGS
V53 POST OFFICE BOX
V54 OSLEERS BUILDING
V60 BROADBANK BUILDING
V61 OLD ST PAUL'S CHURCH



WAIROA 2
MAP No. 47

JUNE 2005