
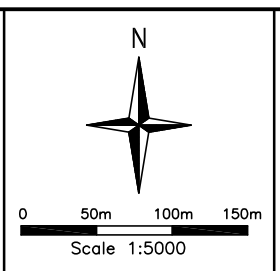
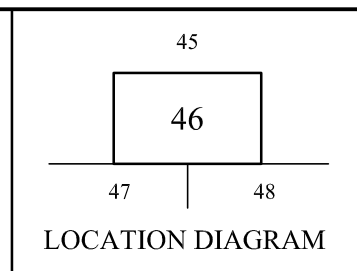


ZONES	
TC	TOWN CENTRE
IND	INDUSTRIAL
RES	RESIDENTIAL
RUR	RURAL
STL	SETTLEMENT
CST	COASTAL (500m PROVISIONAL)
CR	CONSERVATION AND RESERVES
ZONE BOUNDARY WAIROA DISTRICT BDY	

DESIGNATIONS	
	D22
	R23 or C23
RESERVES	
	R23 or C23

	A14	ARCHAEOLOGICAL SITES
	V15	HISTORIC BUILDINGS, SITES AND NOTABLE TREES
		FORMED ROAD
		LEGAL ROAD - UNFORMED
		RAILWAY



WAIROA 1
MAP No. 46

JUNE 2005

DESIGNATIONS

D8 SCHOOL
D28 PROBATION OFFICE/PERIODIC DETENTION CENTRE PURPOSES
D43 RAILWAY PURPOSES
D44 HIGHWAY PURPOSES
D45 HIGHWAY PURPOSES
D57 WATERWORKS

RESERVES


R21 RESERVE
R45 WAR MEMORIAL PARK
R46 BRIDGE APPROACH GARDENS
R47 RESERVE
R48 WAR MEMORIAL
R49 RIVERBANK/ESPLANADE RESERVE
R51 ALEXANDRA PARK

ARCHAEOLOGICAL SITES

A140 PAKAINGA, WAI-HIRERE, TAKITIMU [MODERN MARAE]
A176 PA [IN RECREATION RESERVE]

HISTORIC BUILDINGS, SITES AND NOTABLE TREES

V38 MEMORIAL



WAIROA 1
MAP No. 46

JUNE 2005