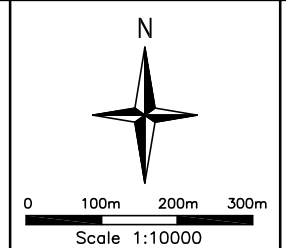
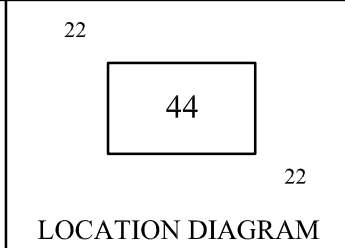


ZONES	
TC	TOWN CENTRE
IND	INDUSTRIAL
RES	RESIDENTIAL
RUR	RURAL
STL	SETTLEMENT
CST	COASTAL (500m PROVISIONAL)
CR	CONSERVATION AND RESERVES
— ZONE BOUNDARY	
- - - - - WAIROA DISTRICT BDY	

D22	DESIGNATIONS
R23 or C23	RESERVES

▲ A14	ARCHAEOLOGICAL SITES
■ V15	HISTORIC BUILDINGS, SITES AND NOTABLE TREES
=====	FORMED ROAD
-----	LEGAL ROAD - UNFORMED
=====-	RAILWAY



WAIHUA
MAP No. 44

JUNE 2005

DESIGNATIONS


- D43 RAILWAY PURPOSES
- D44 HIGHWAY PURPOSES

ARCHAEOLOGICAL SITES

RESERVES

- R65 LOCAL PURPOSE RESERVE

HISTORIC BUILDINGS, SITES AND NOTABLE TREES



WAIHUA
MAP No. 44

JUNE 2005