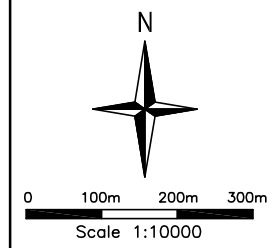
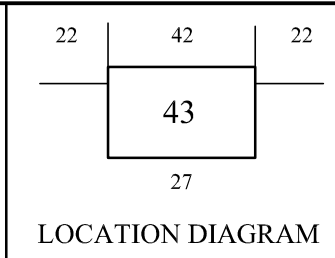


ZONES	
TC	TOWN CENTRE
IND	INDUSTRIAL
RES	RESIDENTIAL
RUR	RURAL
STL	SETTLEMENT
CST	COASTAL (500m PROVISIONAL)
CR	CONSERVATION AND RESERVES
— ZONE BOUNDARY	
- - - - - WAIROA DISTRICT BDY	

DESIGNATIONS	
D22	DESIGNATIONS
R23 or C23	RESERVES

▲ A14	ARCHAEOLOGICAL SITES
■ V15	HISTORIC BUILDINGS, SITES AND NOTABLE TREES
====	FORMED ROAD
- - - - -	LEGAL ROAD - UNFORMED
=====	RAILWAY



**MOHAKA 2
MAP No. 43**

JUNE 2005

DESIGNATIONS

D7 SCHOOL

RESERVES


C29 PITTAR'S CONSERVATION AREA
C40 MOHAKA CEMETERY RESERVE

ARCHAEOLOGICAL SITES

A187 HOTEL SITE
A188 EUROPEAN GRAVES
A189 PA, HIRUHARAMA
A190 PA, TE HUKI
A192 PA/PITS/MIDDENS
A196 PA, TE KOWHAI
A197 PA, PUKE-MOKIMOKI
A201 PAKAINGA, KORUPI
A202 PAKAINGA, KURA-HIKA-KAWA
A203 PAKAINGA, HINE-RINGA
A204 PAKAINGA, TE ARERO
A205 PAKAINGA, TAKARARO
A206 URUPA, WAIPAPA
A209 CHURCH FOUNDATIONS
A210 BLOCKHOUSE FOUNDATIONS

HISTORIC BUILDINGS, SITES AND NOTABLE TREES

V35 OLD HOTEL SITE
V36 GRAVES



MOHAKA 2
MAP No. 43

JUNE 2005