
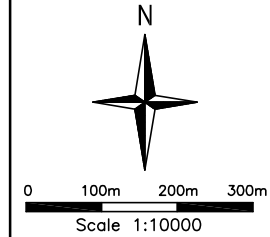
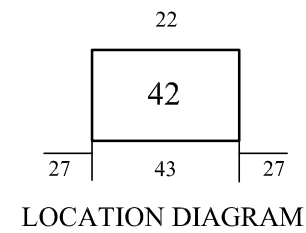




ZONES	
TC	TOWN CENTRE
IND	INDUSTRIAL
RES	RESIDENTIAL
RUR	RURAL
STL	SETTLEMENT
CST	COASTAL (500m PROVISIONAL)
CR	CONSERVATION AND RESERVES
ZONE BOUNDARY WAIROA DISTRICT BDY	

DESIGNATIONS	
	D22
RESERVES	
	R23 or C23

	A14	ARCHAEOLOGICAL SITES
	V15	HISTORIC BUILDINGS, SITES AND NOTABLE TREES
		FORMED ROAD
		LEGAL ROAD - UNFORMED
		RAILWAY



MOHAKA 1
MAP No. 42

JUNE 2005

DESIGNATIONS

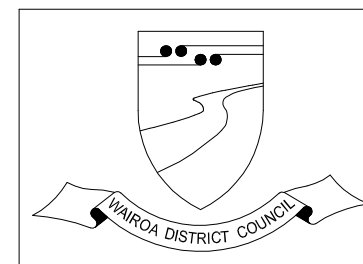
D44 HIGHWAY PURPOSES

ARCHAEOLOGICAL SITES

A191 PA, PIRAU
A198 PAPAKAINGA, PAE TAWA
A207 URUPA, WHARIPE
A211 REDOUBT SITE

RESERVES

HISTORIC BUILDINGS, SITES AND NOTABLE TREES



MOHAKA 1
MAP No. 42

JUNE 2005