
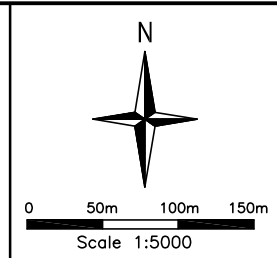
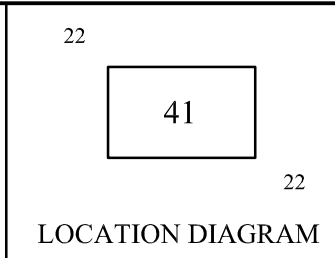


ZONES	
TC	TOWN CENTRE
IND	INDUSTRIAL
RES	RESIDENTIAL
RUR	RURAL
STL	SETTLEMENT
CST	COASTAL (500m PROVISIONAL)
CR	CONSERVATION AND RESERVES
ZONE BOUNDARY WAIROA DISTRICT BDY	

DESIGNATIONS	
	D22
RESERVES	
	R23 or C23

	A14	ARCHAEOLOGICAL SITES
	V15	HISTORIC BUILDINGS, SITES AND NOTABLE TREES
		FORMED ROAD
		LEGAL ROAD - UNFORMED
		RAILWAY



**RAUPUNGA
MAP No. 41**

JUNE 2005

DESIGNATIONS

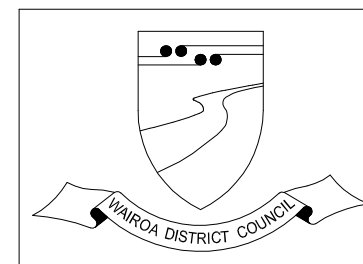
- D13 SCHOOL
- D43 RAILWAY PURPOSES
- D44 HIGHWAY PURPOSES

ARCHAEOLOGICAL SITES

RESERVES

- R59 RECREATION RESERVE

HISTORIC BUILDINGS, SITES AND NOTABLE TREES



RAUPUNGA
MAP No. 41

JUNE 2005