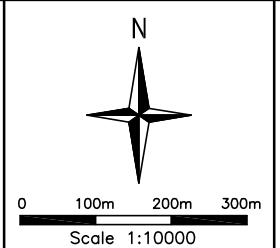
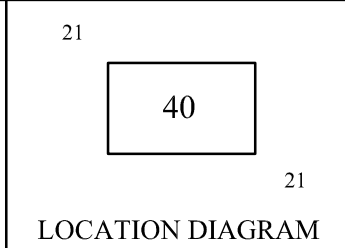


ZONES	
TC	TOWN CENTRE
IND	INDUSTRIAL
RES	RESIDENTIAL
RUR	RURAL
STL	SETTLEMENT
CST	COASTAL (500m PROVISIONAL)
CR	CONSERVATION AND RESERVES
— ZONE BOUNDARY	
- - - - - WAIROA DISTRICT BDY	

DESIGNATIONS
D22
R23 or C23

▲ A14	ARCHAEOLOGICAL SITES
■ V15	HISTORIC BUILDINGS, SITES AND NOTABLE TREES
=====	FORMED ROAD
-----	LEGAL ROAD - UNFORMED
====	RAILWAY



KOTEMAORI  
MAP No. 40

JUNE 2005

DESIGNATIONS


- D6 SCHOOL
- D43 RAILWAY PURPOSES
- D44 HIGHWAY PURPOSES
- D47 POLICE STATION PURPOSES

ARCHAEOLOGICAL SITES

RESERVES

- R44 KOTEMAORI DOMAIN

HISTORIC BUILDINGS, SITES AND NOTABLE TREES



KOTEMAORI  
MAP No. 40

JUNE 2005