
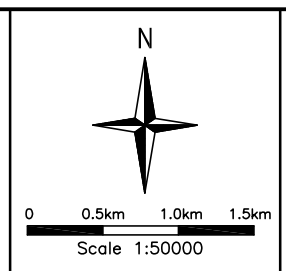
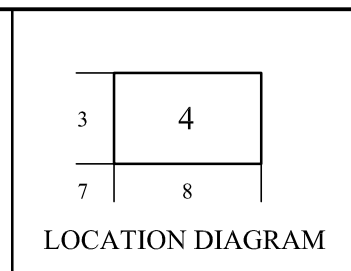


ZONES	
TC	TOWN CENTRE
IND	INDUSTRIAL
RES	RESIDENTIAL
RUR	RURAL
STL	SETTLEMENT
CST	COASTAL (500m PROVISIONAL)
CR	CONSERVATION AND RESERVES
ZONE BOUNDARY WAIROA DISTRICT BDY	

DESIGNATIONS	
	D22
RESERVES	
	R23 or C23

	A14	ARCHAEOLOGICAL SITES
	V15	HISTORIC BUILDINGS, SITES AND NOTABLE TREES
	FORMED ROAD	
	LEGAL ROAD - UNFORMED	
	RAILWAY	



MAP No. 4

JUNE 2005


DESIGNATIONS

ARCHAEOLOGICAL SITES

RESERVES

C31 RUAKITURI SCENIC RESERVE

HISTORIC BUILDINGS, SITES AND NOTABLE TREES



MAP No. 4

JUNE 2005