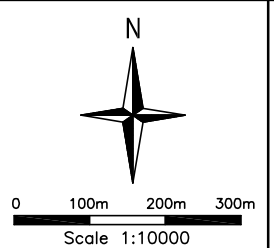
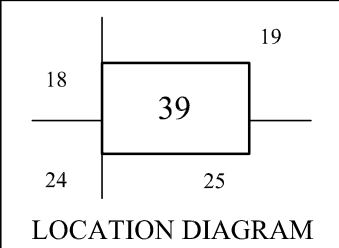


ZONES	
TC	TOWN CENTRE
IND	INDUSTRIAL
RES	RESIDENTIAL
RUR	RURAL
STL	SETTLEMENT
CST	COASTAL (500m PROVISIONAL)
CR	CONSERVATION AND RESERVES
— ZONE BOUNDARY	
- - - - - WAIROA DISTRICT BDY	

DESIGNATIONS	RESERVES
D22	R23 or C23

▲ A14	ARCHAEOLOGICAL SITES
■ V15	HISTORIC BUILDINGS, SITES AND NOTABLE TREES
====	FORMED ROAD
- - - - -	LEGAL ROAD - UNFORMED
=====	RAILWAY



MORERE
MAP No. 39

JUNE 2005

DESIGNATIONS

D44 HIGHWAY PURPOSES

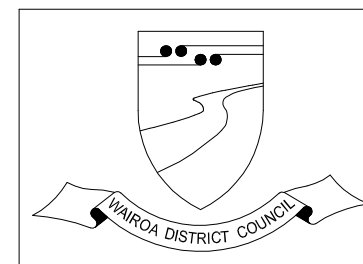
ARCHAEOLOGICAL SITES

RESERVES

- R19 CEMETERY
- R20 SOLANDER CAMP RESERVE
- R41 LOCAL RESERVE

- C38 MORERE SPRINGS SCENIC RESERVE
- C45 MORERE RECREATION RESERVE
- C46 MORERE RIVERBANK RESERVE

HISTORIC BUILDINGS, SITES AND NOTABLE TREES



MORERE
MAP No. 39

JUNE 2005