
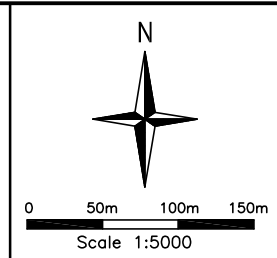
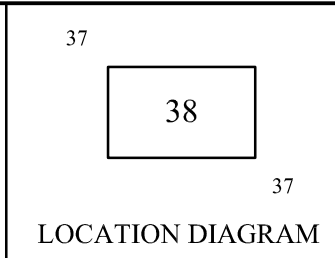


ZONES	
TC	TOWN CENTRE
IND	INDUSTRIAL
RES	RESIDENTIAL
RUR	RURAL
STL	SETTLEMENT
CST	COASTAL (500m PROVISIONAL)
CR	CONSERVATION AND RESERVES
— ZONE BOUNDARY	
- - - - - WAIROA DISTRICT BDY	

DESIGNATIONS	
D22	DESIGNATIONS
R23 or C23	RESERVES

▲ A14	ARCHAEOLOGICAL SITES
■ V15	HISTORIC BUILDINGS, SITES AND NOTABLE TREES
=====	FORMED ROAD
-----	LEGAL ROAD - UNFORMED
=====-	RAILWAY



**FRASERTOWN
MAP No. 38**

JUNE 2005

DESIGNATIONS

D3 SCHOOL
D45 HIGHWAY PURPOSES
D48 POLICE STATION PURPOSES
D51 WATER TREATMENT PLANT

RESERVES

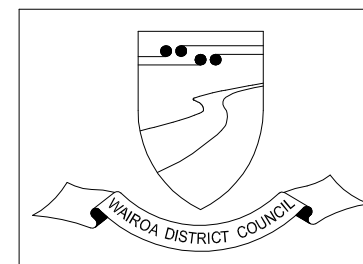
R16 FRASERTOWN CEMETERY
R17 FRASERTOWN RECREATION RESERVE
R18 FERRY RESERVE

ARCHAEOLOGICAL SITES

A71 PITS/OVENS, KOKOPU [NOTE: SITE OF MODERN HOUSE]
A72 PA/PITS
A178 PAKAINGA, PUTAHI [SITE OF MODERN MARAE]
A179 PA, HIKAWAI (Q.V., LAMBERT, STORY OF OLD WAIROA, p.215)

HISTORIC BUILDINGS, SITES AND NOTABLE TREES

V24 HISTORIC HOUSE
V25 HISTORIC HOUSE (INCLUDING FENCE) (CATEGORY II REGISTRATIONS)
V26 HISTORIC CHURCH (CATEGORY II REGISTRATIONS)
V30 HISTORIC SITE OF ABATTOIR/BRICKWORK



FRASERTOWN
MAP No. 38

JUNE 2005