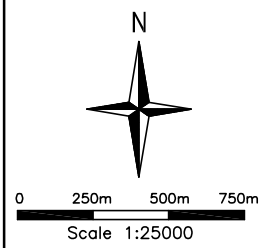
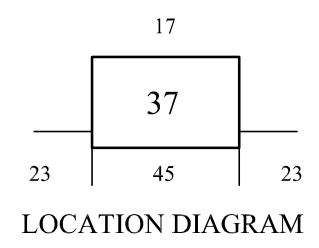


ZONES	
TC	TOWN CENTRE
IND	INDUSTRIAL
RES	RESIDENTIAL
RUR	RURAL
STL	SETTLEMENT
CST	COASTAL (500m PROVISIONAL)
CR	CONSERVATION AND RESERVES
— ZONE BOUNDARY	
- - - - - WAIROA DISTRICT BDY	

DESIGNATIONS	
D22	DESIGNATIONS
R23 or C23	RESERVES

▲ A14	ARCHAEOLOGICAL SITES
■ V15	HISTORIC BUILDINGS, SITES AND NOTABLE TREES
—	FORMED ROAD
- - - - -	LEGAL ROAD - UNFORMED
≡≡≡≡≡	RAILWAY



FRASERTOWN ENVIRONS MAP No. 37

JUNE 2005

DESIGNATIONS

- D29 ELECTRICITY SUBSTATION
- D41 TELECOMMUNICATIONS, RADIOCOMMUNICATIONS, AND
ANCILLARY PURPOSES
- D43 RAILWAY PURPOSES
- D45 HIGHWAY PURPOSES
- D64 AERODROME PROTECTION AREA

RESERVES


- R15 CEMETERY RESERVE

ARCHAEOLOGICAL SITES

- A15 PA PITS, RAKAU TIHIA
- A22 PA PITS, TUKUTUKU'S
- A25 TERRACES
- A26 PLATFORM/TERRACE
- A52 HOUSE FLOOR
- A63 PA/PITS. TE AWAKOTERE/URUPA
- A64 PLATFORM
- A65 PLATFORM
- A66 PA/PITS, POHONUI O HINE
- A67 PITS/OVEN
- A68 MIDDEN/PAPAKAINGA, AWAMATE
- A69 OVEN/MIDDEN/PAPAKAINGA
- A70 PITS/MIDDEN/FINDSPOT/PAPAKAINGA
- A73 PA/PITS, TAUPARA
- A74 OVEN/GRAVEL-ADDED SOIL
- A131 HOUSE FLOOR
- A132 TRADITIONAL SITE, EEL CLEANING
- A133 HOUSE FLOOR/PIT
- A134 PA/PITS
- A135 WOOLSHED, CLYDEBANK; PA, TARERE
- A136 HOUSE FLOOR/PITS/MIDDEN/TERRACES
- A137 HOUSE FLOOR/PIT
- A138 PAPAKAINGA
- A157 HOUSE FLOORS/TERRACES
- A180 PAPAKAINGA, PAKOWHAI [SITE OF MODERN MARAE]

HISTORIC BUILDINGS, SITES AND NOTABLE TREES

- V9 CLYDEBANK (DWELLING)
- V19 HISTORIC WOOLSHED AND PA SITE
- V20 HISTORIC FLAXMILL
- V21 HISTORIC HOMESTEAD
- V22 TRADITIONAL SITE
- V23 HISTORIC HOMESTEAD



FRASERTOWN
ENVIRONS
MAP No. 37

JUNE 2005