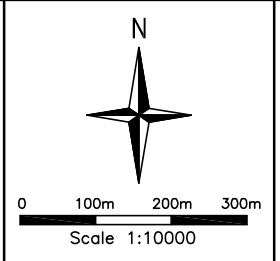
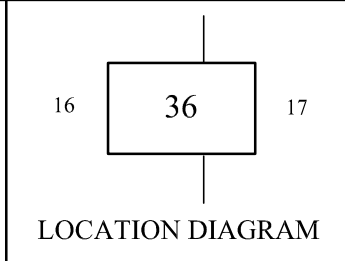




| ZONES | |
|-------------------------------|----------------------------|
| TC | TOWN CENTRE |
| IND | INDUSTRIAL |
| RES | RESIDENTIAL |
| RUR | RURAL |
| STL | SETTLEMENT |
| CST | COASTAL (500m PROVISIONAL) |
| CR | CONSERVATION AND RESERVES |
| — ZONE BOUNDARY | |
| - - - - - WAIROA DISTRICT BDY | |

| DESIGNATIONS |
|--------------|
| D22 |
| R23 or C23 |

| RESERVES | |
|----------|---|
| ▲ A14 | ARCHAEOLOGICAL SITES |
| ■ V15 | HISTORIC BUILDINGS, SITES AND NOTABLE TREES |
| ==== | FORMED ROAD |
| ----- | LEGAL ROAD - UNFORMED |
| ===== | RAILWAY |



**RANGIAHUA
MAP No. 36**

JUNE 2005

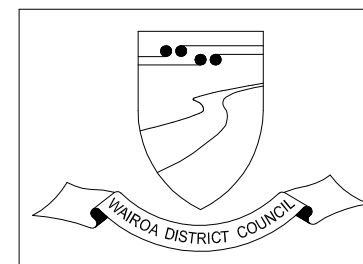
DESIGNATIONS

D45 HIGHWAY PURPOSES

ARCHAEOLOGICAL SITES

RESERVES

HISTORIC BUILDINGS, SITES AND NOTABLE TREES



RANGIAHUA
MAP No. 36

JUNE 2005