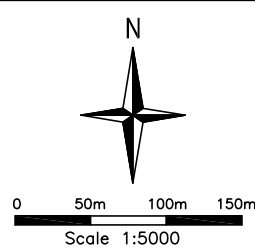
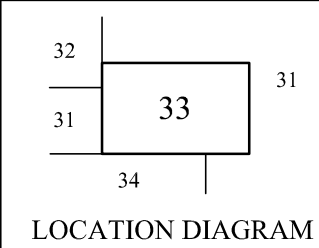


ZONES	
TC	TOWN CENTRE
IND	INDUSTRIAL
RES	RESIDENTIAL
RUR	RURAL
STL	SETTLEMENT
CST	COASTAL (500m PROVISIONAL)
CR	CONSERVATION AND RESERVES
— ZONE BOUNDARY	
- - - WAIROA DISTRICT BDY	

DESIGNATIONS	
D22	DESIGNATIONS
R23 or C23	RESERVES

▲ A14	ARCHAEOLOGICAL SITES
■ V15	HISTORIC BUILDINGS, SITES AND NOTABLE TREES
=====	FORMED ROAD
-----	LEGAL ROAD - UNFORMED
====	RAILWAY



TUAI  
MAP No. 33  
JUNE 2005

## DESIGNATIONS

D18 SCHOOL  
D45 HIGHWAY PURPOSES  
D50 POLICE STATION PURPOSES  
D62 SEWAGE TREATMENT PLANT


## RESERVES

R11 RECREATION RESERVE  
R12 ESPLANADE RESERVE  
R13 ESPLANADE RESERVE  
R61 ESPLANADE RESERVE  
R62 ESPLANADE RESERVE  
R64 RECREATION RESERVE (PROPOSED)  
  
C13 TUAI CONSERVATION AREA

## ARCHAEOLOGICAL SITES

A183 TERRACES/PITS  
A184 PA

## HISTORIC BUILDINGS, SITES AND NOTABLE TREES



TUAI  
MAP No. 33

JUNE 2005