
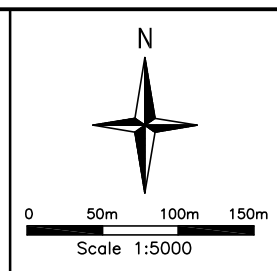
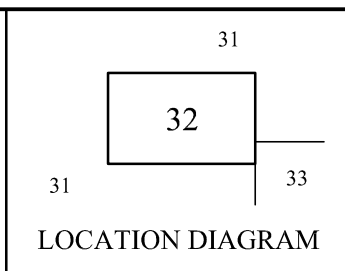


ZONES	
TC	TOWN CENTRE
IND	INDUSTRIAL
RES	RESIDENTIAL
RUR	RURAL
STL	SETTLEMENT
CST	COASTAL (500m PROVISIONAL)
CR	CONSERVATION AND RESERVES
— ZONE BOUNDARY	
- - - - - WAIROA DISTRICT BDY	

DESIGNATIONS	
D22	DESIGNATIONS
R23 or C23	RESERVES

▲ A14	ARCHAEOLOGICAL SITES
■ V15	HISTORIC BUILDINGS, SITES AND NOTABLE TREES
=====	FORMED ROAD
-----	LEGAL ROAD - UNFORMED
====	RAILWAY



**ONEPOTO
MAP No. 32**

JUNE 2005

DESIGNATIONS

D2 SCHOOL CAMP
D45 HIGHWAY PURPOSES

RESERVES


R10 RESERVE
C13 TUAI CONSERVATION AREA

ARCHAEOLOGICAL SITES

A182 ARMED CONSTABULARY CAMP, ONEPOTO

HISTORIC BUILDINGS, SITES AND NOTABLE TREES

V5 ARMED CONSTABULARY PARADE GROUND AND GRAVE OF
TROOPER NOONAN, KILLED IN AMBUSH, 1869



ONEPOTO
MAP No. 32

JUNE 2005