
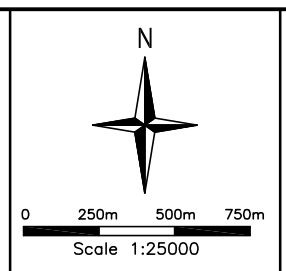
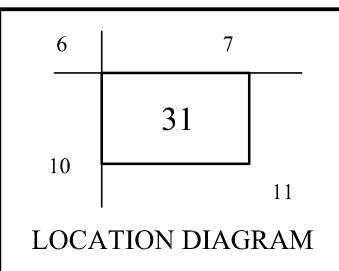


ZONES	
TC	TOWN CENTRE
IND	INDUSTRIAL
RES	RESIDENTIAL
RUR	RURAL
STL	SETTLEMENT
CST	COASTAL (500m PROVISIONAL)
CR	CONSERVATION AND RESERVES
— ZONE BOUNDARY	
- - - - - WAIROA DISTRICT BDY	

DESIGNATIONS	
D22	DESIGNATIONS
R23 or C23	RESERVES

▲ A14	ARCHAEOLOGICAL SITES
■ V15	HISTORIC BUILDINGS, SITES AND NOTABLE TREES
=====	FORMED ROAD
- - - - -	LEGAL ROAD - UNFORMED
====+====	RAILWAY



TUAI ENVIRONS MAP No. 31
JUNE 2005

DESIGNATIONS

D2 SCHOOL CAMP
D45 HIGHWAY PURPOSES

ARCHAEOLOGICAL SITES


A185 PA/PITS

RESERVES

R9 RESERVE

C13 TUAI CONSERVATION AREA
C14 NORTH WAIHI CONSERVATION AREA
C23 OHUKA COVENANT

HISTORIC BUILDINGS, SITES AND NOTABLE TREES



TUAI
ENVIRONS
MAP No. 31

JUNE 2005