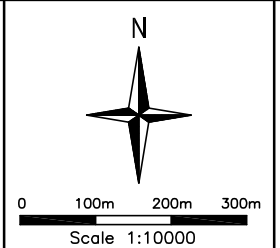
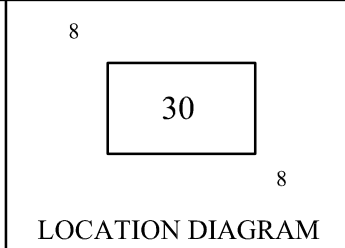


ZONES	
TC	TOWN CENTRE
IND	INDUSTRIAL
RES	RESIDENTIAL
RUR	RURAL
STL	SETTLEMENT
CST	COASTAL (500m PROVISIONAL)
CR	CONSERVATION AND RESERVES
ZONE BOUNDARY WAIROA DISTRICT BDY	

DESIGNATIONS	
D22 R23 or C23	RESERVES

DESIGNATIONS
A14 ARCHAEOLOGICAL SITES V15 HISTORIC BUILDINGS, SITES AND NOTABLE TREES FORMED ROAD LEGAL ROAD - UNFORMED RAILWAY



**RUAKITURI
MAP No. 30**

JUNE 2005


DESIGNATIONS

D14 SCHOOL

ARCHAEOLOGICAL SITES

RESERVES

HISTORIC BUILDINGS, SITES AND NOTABLE TREES



**RUAKITURI
MAP No. 30**

JUNE 2005