
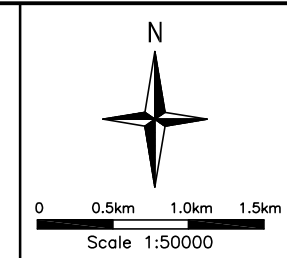
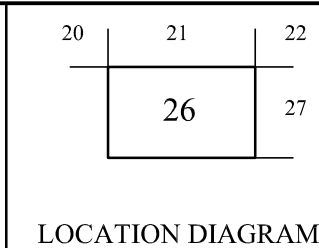


ZONES	
TC	TOWN CENTRE
IND	INDUSTRIAL
RES	RESIDENTIAL
RUR	RURAL
STL	SETTLEMENT
CST	COASTAL (500m PROVISIONAL)
CR	CONSERVATION AND RESERVES
ZONE BOUNDARY WAIROA DISTRICT BDY	

D22	DESIGNATIONS
R23 or C23	RESERVES

A14	ARCHAEOLOGICAL SITES
V15	HISTORIC BUILDINGS, SITES AND NOTABLE TREES
	FORMED ROAD
	LEGAL ROAD - UNFORMED
	RAILWAY




**MAP No. 26**  
JUNE 2005

DESIGNATIONS

ARCHAEOLOGICAL SITES

RESERVES

HISTORIC BUILDINGS, SITES AND NOTABLE TREES



MAP No. 26

JUNE 2005