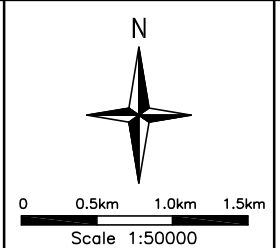
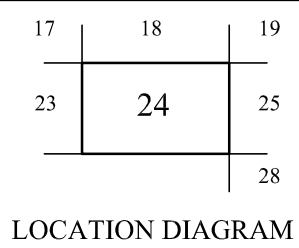




ZONES	
TC	TOWN CENTRE
IND	INDUSTRIAL
RES	RESIDENTIAL
RUR	RURAL
STL	SETTLEMENT
CST	COASTAL (500m PROVISIONAL)
CR	CONSERVATION AND RESERVES
— ZONE BOUNDARY	
- - - - - WAIROA DISTRICT BDY	

DESIGNATIONS	
D22	DESIGNATIONS
R23 or C23	RESERVES

▲ A14	ARCHAEOLOGICAL SITES
■ V15	HISTORIC BUILDINGS, SITES AND NOTABLE TREES
=====	FORMED ROAD
-----	LEGAL ROAD - UNFORMED
====	RAILWAY



MAP No. 24

JUNE 2005

DESIGNATIONS

D43 RAILWAY PURPOSES
D44 HIGHWAY PURPOSES
D54 LANDFILL/TRANSFER STATION


RESERVES

R5 CEMETERY
R6 ESPLANADE RESERVE
R42 NUHAKA CEMETERY
R66 RIVERBANK RESERVE

ARCHAEOLOGICAL SITES

A97 PA/PITS/MIDDEN, HEREHERETAU
A100 PLATFORM/TERRACE/PITS
A101 OVEN/MIDDEN
A103 MIDDEN/GRAVEL-ADDED SOIL
A104 PA
A107 HOUSE FLOOR/PITS
A108 TERRACES
A109 PLATFORM/HOUSE FLOOR/TERRACES/PIT
A110 HOUSE FLOORS/TERRACES/PITS
A112 TERRACES/PITS
A113 HOUSE FLOOR
A177 PAPAKAINGA, PUTANGAHERE (ALSO NEARBY PATANGATA, PA-KA)

HISTORIC BUILDINGS, SITES AND NOTABLE TREES



MAP No. 24

JUNE 2005