
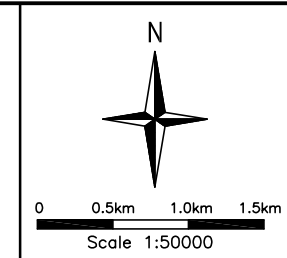
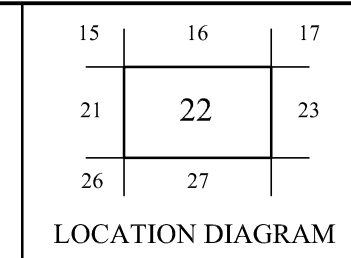


ZONES	
TC	TOWN CENTRE
IND	INDUSTRIAL
RES	RESIDENTIAL
RUR	RURAL
STL	SETTLEMENT
CST	COASTAL (500m PROVISIONAL)
CR	CONSERVATION AND RESERVES
— ZONE BOUNDARY	
- - - WAIROA DISTRICT BDY	

DESIGNATIONS	
D22	
R23 or C23	RESERVES

▲ A14	ARCHAEOLOGICAL SITES
■ V15	HISTORIC BUILDINGS, SITES AND NOTABLE TREES
=====	FORMED ROAD
-----	LEGAL ROAD - UNFORMED
====	RAILWAY



MAP No. 22
JUNE 2005

DESIGNATIONS

- D35 TELECOMMUNICATIONS, RADIOCOMMUNICATIONS, AND ANCILLARY PURPOSES
- D43 RAILWAY PURPOSES
- D44 HIGHWAY PURPOSES

RESERVES


- C24 RAWHITI SCENIC RESERVE
- C25 MANGAWHARANGI SCENIC RESERVE
- C26 MOHAKA RIVER SCENIC RESERVE
- C27 RAUPUNGA SCENIC RESERVE
- C28 MAULDER'S CONSERVATION AREA
- C29 PITTAR'S CONSERVATION AREA

ARCHAEOLOGICAL SITES

- A186 PA/PITS
- A194 PA
- A195 PA, OTUPOHATU
- A199 PAPAKAINGA, TE WHANGAIHINEKAKE
- A200 PAPAKAINGA, ARAKANIHI
- A212 PITS
- A213 PITS/TERRACES

HISTORIC BUILDINGS, SITES AND NOTABLE TREES

- V10 MOHAKA VIADUCT



MAP No. 22

JUNE 2005