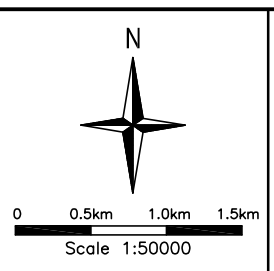
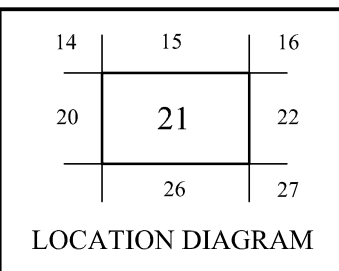


ZONES	
TC	TOWN CENTRE
IND	INDUSTRIAL
RES	RESIDENTIAL
RUR	RURAL
STL	SETTLEMENT
CST	COASTAL (500m PROVISIONAL)
CR	CONSERVATION AND RESERVES
— ZONE BOUNDARY	
- - - - - WAIROA DISTRICT BDY	

DESIGNATIONS	
D22	
RESERVES	
R23 or C23	

▲ A14	ARCHAEOLOGICAL SITES
■ V15	HISTORIC BUILDINGS, SITES AND NOTABLE TREES
====	FORMED ROAD
- - - - -	LEGAL ROAD - UNFORMED
==+==	RAILWAY



MAP No. 21

JUNE 2005

DESIGNATIONS

- D40 TELECOMMUNICATIONS, RADIOCOMMUNICATIONS, AND
ANCILLARY PURPOSES
- D43 RAILWAY PURPOSES
- D44 HIGHWAY PURPOSES
- D55 METAL PIT

ARCHAEOLOGICAL SITES


- A193 PA/PITS
- A208 URUPA

RESERVES

- C3 TE-HERU-O-TUREIA CONSERVATION AREA
- C9 KAKARIKI SCENIC RESERVE
- C10 ANARUA COVENANT
- C11 WAIKARE COVENANT
- C12 ANARUA STREAM CONSERVATION AREA
- C22 PUTERE ROAD CONSERVATION AREA
- C25 MANGAWHARANGI SCENIC RESERVE

HISTORIC BUILDINGS, SITES AND NOTABLE TREES

- VI HISTORIC HOMESTEAD



MAP No. 21

JUNE 2005