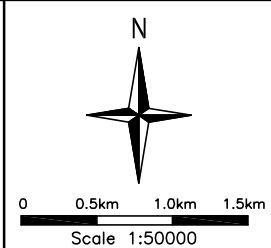
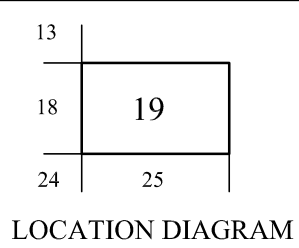


ZONES	
TC	TOWN CENTRE
IND	INDUSTRIAL
RES	RESIDENTIAL
RUR	RURAL
STL	SETTLEMENT
CST	COASTAL (500m PROVISIONAL)
CR	CONSERVATION AND RESERVES
— ZONE BOUNDARY	
- - - - - WAIROA DISTRICT BDY	

DESIGNATIONS	RESERVES
D22	R23 or C23

A14	ARCHAEOLOGICAL SITES
V15	HISTORIC BUILDINGS, SITES AND NOTABLE TREES
	FORMED ROAD
	LEGAL ROAD - UNFORMED
	RAILWAY



MAP No. 19
JUNE 2005

DESIGNATIONS


- D43 RAILWAY PURPOSES
- D44 HIGHWAY PURPOSES

ARCHAEOLOGICAL SITES

RESERVES

HISTORIC BUILDINGS, SITES AND NOTABLE TREES

- V62 WAIAU VIADUCT



MAP No. 19

JUNE 2005