

**ZONES**

TC	TOWN CENTRE
IND	INDUSTRIAL
RES	RESIDENTIAL
RUR	RURAL
STL	SETTLEMENT
CST	COASTAL (500m PROVISIONAL)
CR	CONSERVATION AND RESERVES

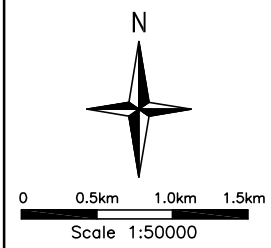
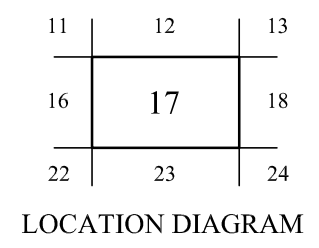
ZONE BOUNDARY  
 WAIROA DISTRICT BDY

**DESIGNATIONS**

	D22
	R23 or C23

**RESERVES**

A14 ARCHAEOLOGICAL SITES  
 V15 HISTORIC BUILDINGS, SITES AND NOTABLE TREES  
 FORMED ROAD  
 LEGAL ROAD - UNFORMED  
 RAILWAY



**MAP No. 17**  
JUNE 2005

## DESIGNATIONS

D45 HIGHWAY PURPOSES

## RESERVES

R3 RESERVE


C37 KUMI PAKARAE CONSERVATION AREA

## HISTORIC BUILDINGS, SITES AND NOTABLE TREES

V33 HISTORIC HOMESTEAD

## ARCHAEOLOGICAL SITES

A27 HOUSE FLOOR/TERRACES/PITS  
A37 HOUSE FLOORS/TERRACES  
A38 PA/PITS, TITIRANGI  
A40 HOUSE FLOORS  
A41 PA/PITS  
A42 HOUSE FLOOR  
A48 PLATFORM/TERRACES/PITS  
A49 PA/PITS  
A50 PA/PITS, TITIRANGI  
A51 HOUSE FLOOR  
A141 HOUSE FLOORS/TERRACES/PIT/PLATFORM  
A142 HOUSE FLOORS  
A143 TERRACE/PIT/OVEN  
A144 PA, MA-KAKAHI  
A145 PA  
A146 EUROPEAN GRAVE/PITS/MIDDEN  
A147 HOUSE FLOOR/TERRACE/PITS  
A148 HOUSE FLOOR/PLATFORM  
A149 HOUSE FLOORS/TERRACE/PIT  
A150 HOUSE FLOORS/TERRACE  
A151 PA  
A152 PA/PITS  
A153 HOUSE FLOOR/PLATFORM/TERRACES  
A154 PA/PITS  
A155 PA/DITCH  
A156 PA/PITS, WAI-TAHORA  
A158 OVEN  
A159 PLATFORM/TERRACES/PIT  
A160 PA/MIDDEN  
A161 PA  
A163 PAPA-KAINGA/URUPA  
A164 PA  
A165 HOUSE FLOORS/PLATFORMS/PITS  
A166 HOUSE FLOORS/PLATFORM/TERRACES/FINDSPOT  
A167 HOUSE FLOOR/TERRACES/PITS  
A168 PA  
A169 PA  
A170 CAMP, ARMED CONSTABULARY (SITE OF MODERN HOUSE)  
A171 PA  
A172 PA  
A173 OVEN/PIT/MIDDEN



MAP No. 17

JUNE 2005