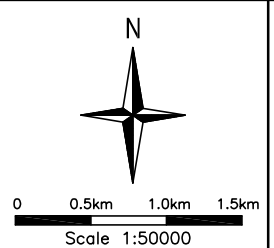
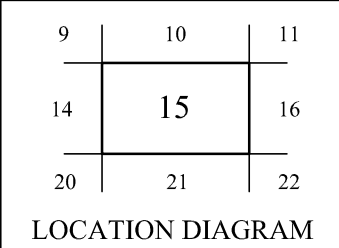


ZONES	
TC	TOWN CENTRE
IND	INDUSTRIAL
RES	RESIDENTIAL
RUR	RURAL
STL	SETTLEMENT
CST	COASTAL (500m PROVISIONAL)
CR	CONSERVATION AND RESERVES
ZONE BOUNDARY WAIROA DISTRICT BDY	

DESIGNATIONS	
	D22
	R23 or C23
RESERVES	

	A14	ARCHAEOLOGICAL SITES
	V15	HISTORIC BUILDINGS, SITES AND NOTABLE TREES
		FORMED ROAD
		LEGAL ROAD - UNFORMED
		RAILWAY



MAP No. 15  
JUNE 2005

## DESIGNATIONS

D12 SCHOOL


## ARCHAEOLOGICAL SITES

## RESERVES

R63 OTOI DOMAIN

- C4 MANGAONE CONSERVATION AREA
- C6 PUTERE SCENIC RESERVE
- C7 LAKE ROTONGAIO CONSERVATION AREA
- C8 LAKE ROTOROA CONSERVATION AREA
- C9 KAKARIKI SCENIC RESERVE
- C17 MANGAONE STREAM CONSERVATION AREA
- C22 PUTERE ROAD CONSERVATION AREA

## HISTORIC BUILDINGS, SITES AND NOTABLE TREES



MAP No. 15

JUNE 2005