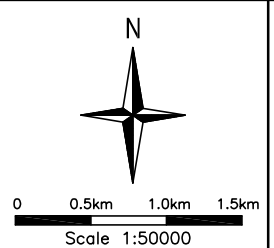
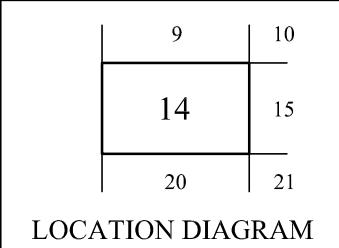


ZONES	
TC	TOWN CENTRE
IND	INDUSTRIAL
RES	RESIDENTIAL
RUR	RURAL
STL	SETTLEMENT
CST	COASTAL (500m PROVISIONAL)
CR	CONSERVATION AND RESERVES
—— ZONE BOUNDARY	
—— WAIROA DISTRICT BDY	

D22	DESIGNATIONS
R23 or C23	RESERVES

▲ A14	ARCHAEOLOGICAL SITES
■ V15	HISTORIC BUILDINGS, SITES AND NOTABLE TREES
====	FORMED ROAD
-----	LEGAL ROAD - UNFORMED
=====	RAILWAY



**MAP No. 14**

JUNE 2005

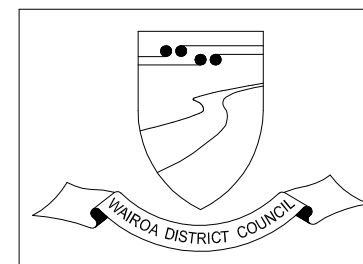
DESIGNATIONS

ARCHAEOLOGICAL SITES

RESERVES

C2 WHIRINAKI FOREST PARK

HISTORIC BUILDINGS, SITES AND NOTABLE TREES



MAP No. 14

JUNE 2005