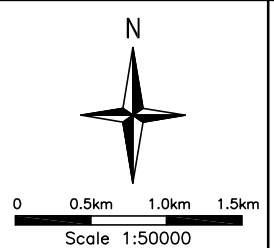
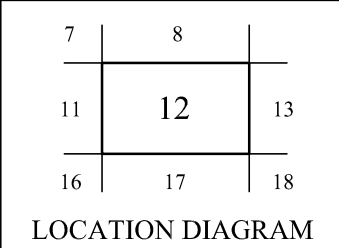


ZONES	
TC	TOWN CENTRE
IND	INDUSTRIAL
RES	RESIDENTIAL
RUR	RURAL
STL	SETTLEMENT
CST	COASTAL (500m PROVISIONAL)
CR	CONSERVATION AND RESERVES
ZONE BOUNDARY WAIROA DISTRICT BDY	

DESIGNATIONS
D22
RESERVES
R23 or C23

A14	ARCHAEOLOGICAL SITES
V15	HISTORIC BUILDINGS, SITES AND NOTABLE TREES
	FORMED ROAD
	LEGAL ROAD - UNFORMED
	RAILWAY



**MAP No. 12**

JUNE 2005

DESIGNATIONS


ARCHAEOLOGICAL SITES

A162 PA/PITS

RESERVES

R2 LOCAL PURPOSE RESERVE

HISTORIC BUILDINGS, SITES AND NOTABLE TREES



MAP No. 12

JUNE 2005