
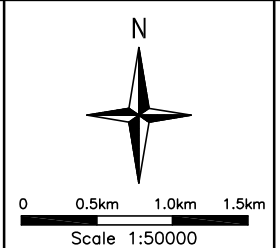
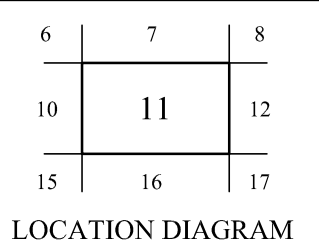




ZONES	
TC	TOWN CENTRE
IND	INDUSTRIAL
RES	RESIDENTIAL
RUR	RURAL
STL	SETTLEMENT
CST	COASTAL (500m PROVISIONAL)
CR	CONSERVATION AND RESERVES
— ZONE BOUNDARY	
- - - WAIROA DISTRICT BDY	

DESIGNATIONS	
D22	DESIGNATIONS
R23 or C23	RESERVES

▲ A14	ARCHAEOLOGICAL SITES
■ V15	HISTORIC BUILDINGS, SITES AND NOTABLE TREES
=====	FORMED ROAD
- - - - -	LEGAL ROAD - UNFORMED
===== ===== =====	RAILWAY



MAP No. 11

JUNE 2005

DESIGNATIONS

D10 SCHOOL
D45 HIGHWAY PURPOSES

ARCHAEOLOGICAL SITES

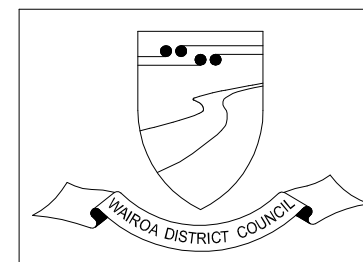
A39 TERRACES

RESERVES

C5 PANEKIRIKIRI CONSERVATION AREA
C14 NORTH WAIHI CONSERVATION AREA
C15 WAIHI STREAM COVENANT
C16 TE KIWI COVENANT
C18 WAIHI SOUTH CONSERVATION AREA
C19 WAIHI COVENANT
C35 TE RAUPO SCENIC RESERVE

HISTORIC BUILDINGS, SITES AND NOTABLE TREES

V43 OHAKA STATION HOMESTEAD



MAP No. 11

JUNE 2005